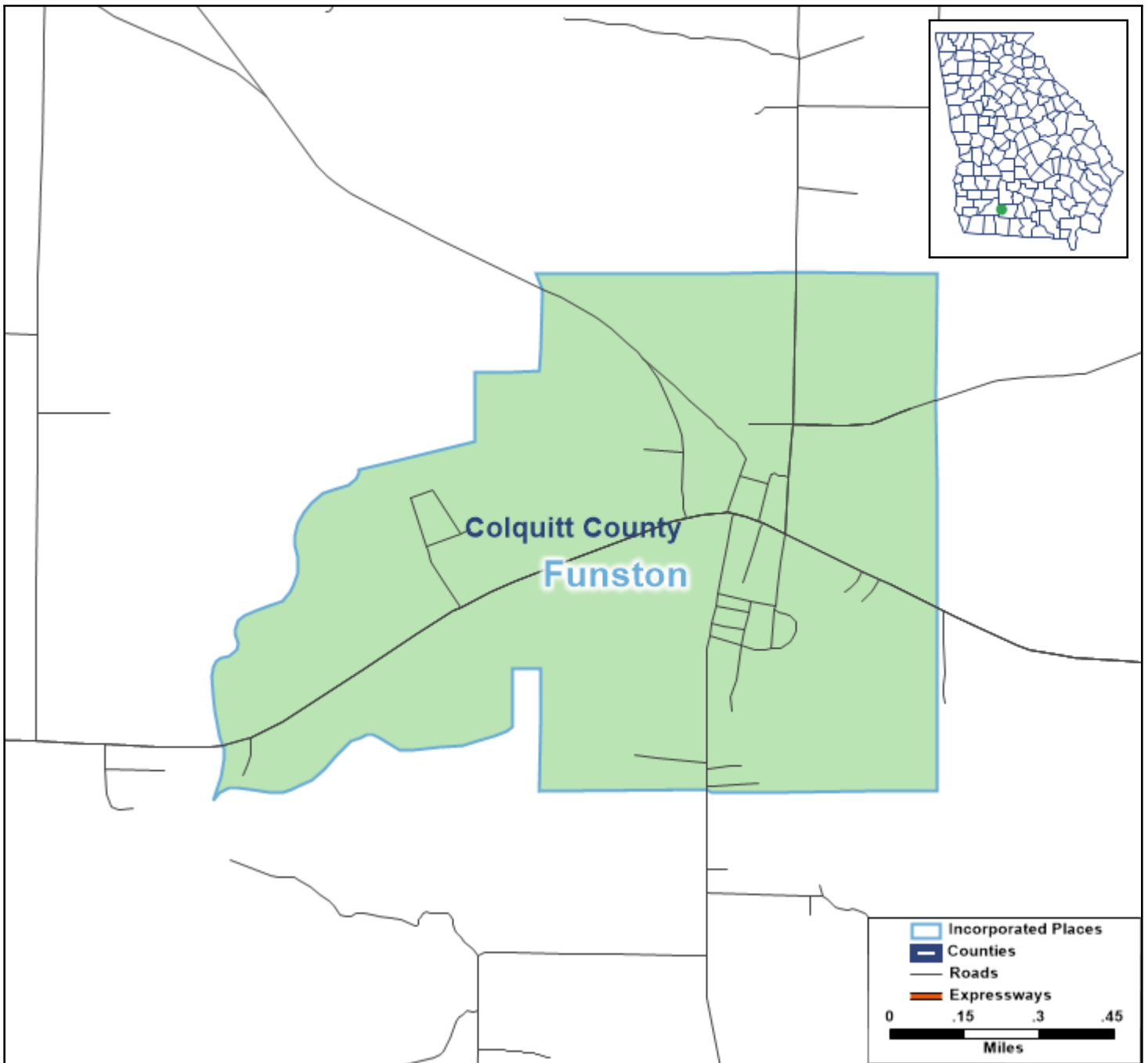


Funston: 2022 GMA Member City Data Profile



This document presents a concise profile of Funston based on the following three topic areas:

Demographic and Social Data

- Population
- Race and Ethnicity
- Age
- Household Type
- Citizenship
- Educational Attainment

Economic Data

- Labor Force Participation and Employment
- Industry
- Household Income
- Poverty
- Broadband Internet
- Health Insurance

Housing Data

- Occupancy
- Tenure and Mortgage Status
- Median Housing Costs
- Housing Cost-Burdened Households
- Vehicles Available
- Year Structure Built

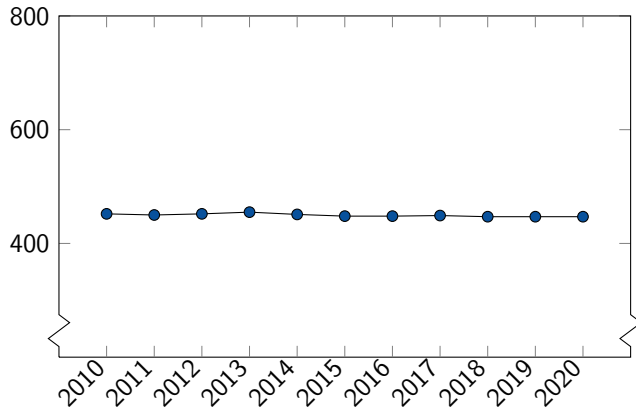
All data in this profile reflect municipal boundaries as of January 1, 2020. Population totals are from the Census Bureau's City Population Estimates program, 2020 vintage; all other data come from the Census Bureau's 2020 American Community Survey 5-year estimates. Please note that percents may not sum to 100% due to rounding.

Questions? Please contact Claire Chan, GMA Research Analyst, at cchan@gacities.com.

Funston: Demographic and Social

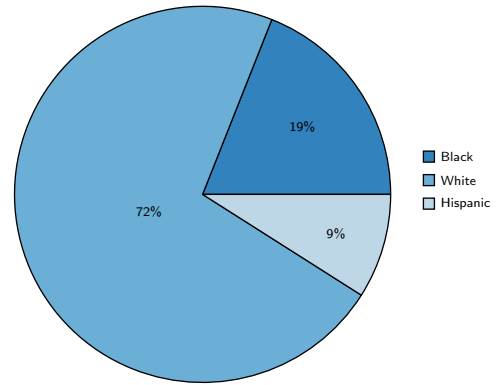
Population

2020 Population: 447



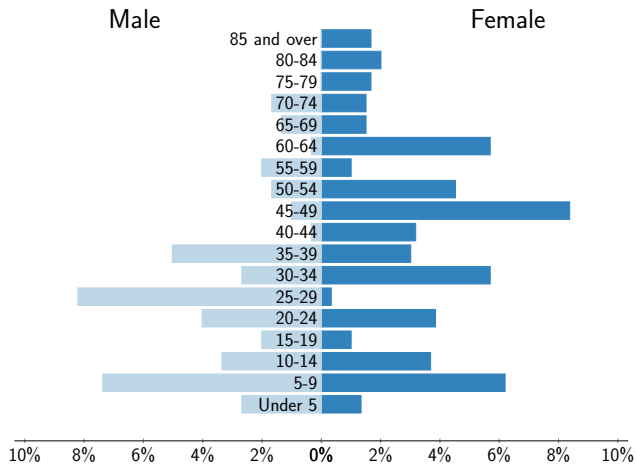
Source: U.S. Census Bureau, City Population Estimates, 2020 vintage

Race and Ethnicity



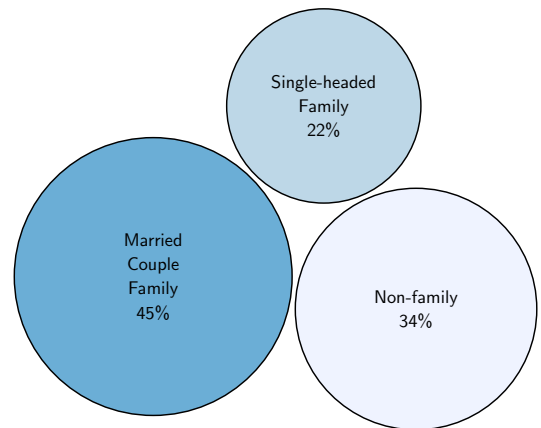
Source: American Community Survey, 2020 5-year estimates, table B03002

Age



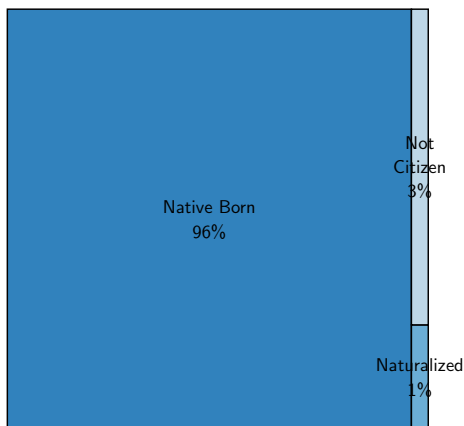
Source: American Community Survey, 2020 5-year estimates, table B01001

Household Type



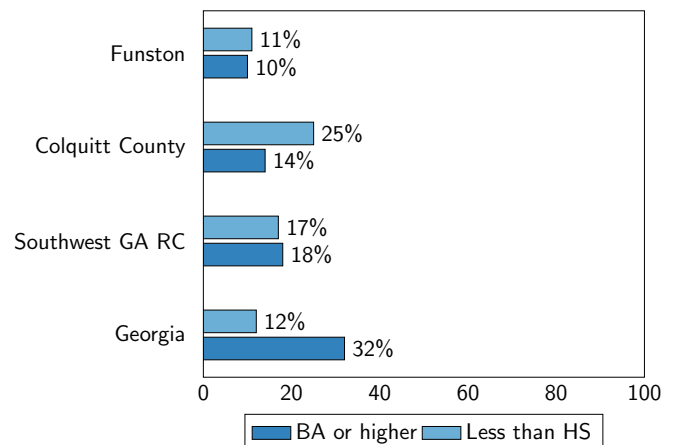
Source: American Community Survey, 2020 5-year estimates, table B11001

Citizenship



Source: American Community Survey, 2020 5-year estimates, table B05002

Educational Attainment

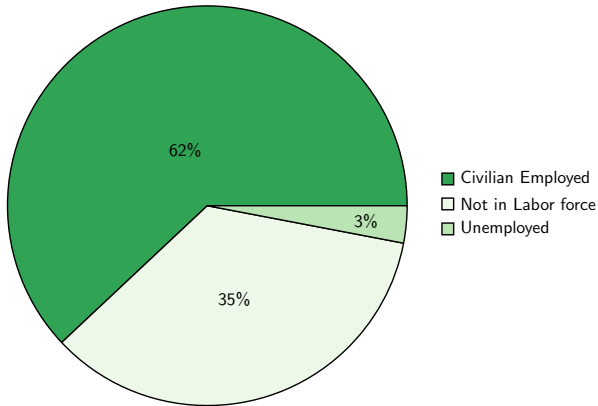


Source: American Community Survey, 2020 5-year estimates, table B15002

Funston: Economic

Labor Force Participation and Employment

Unemployment Rate: 4.5%[†]



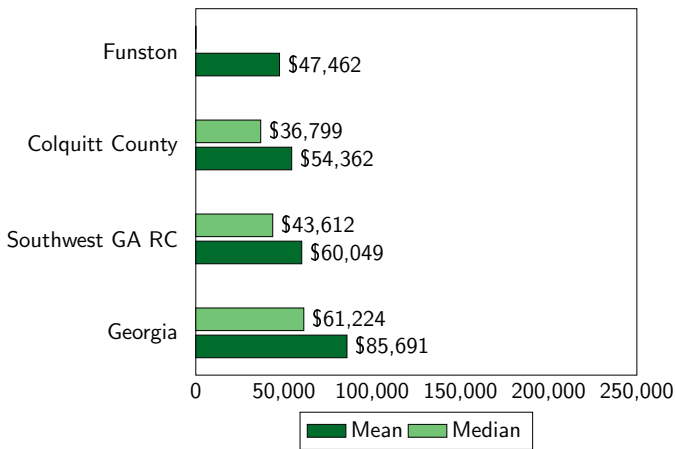
Source: American Community Survey, 2020 5-year estimates, table B23001
[†]Note: Unemployment rate is based upon the civilian labor force.

Industry

Agriculture, forestry, fishing and hunting, and mining	2%
Construction	0%
Manufacturing	10%
Wholesale Trade	13%
Retail Trade	11%
Transportation and warehousing, and utilities	7%
Information	0%
Finance and insurance, real estate, rental, leasing	0%
Professional, scientific, mgt, administrative, waste mgt	12%
Educational services, and health care and social assistance	30%
Arts, entertainment, recreation, accommodation, food service	8%
Other services, except public administration	6%
Public administration	1%

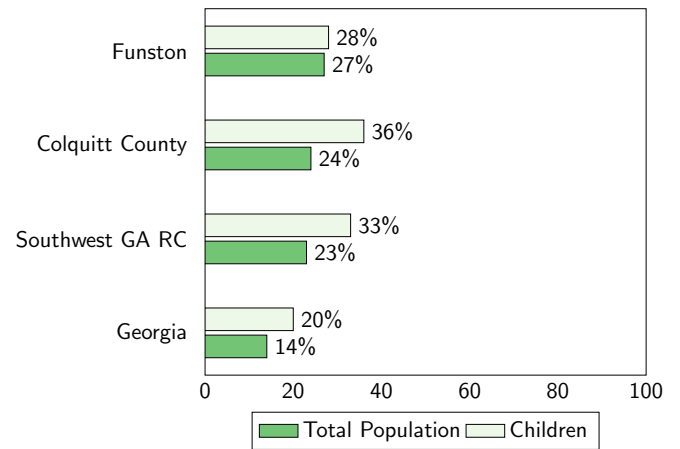
Source: American Community Survey, 2020 5-year estimates, table C24030

Household Income



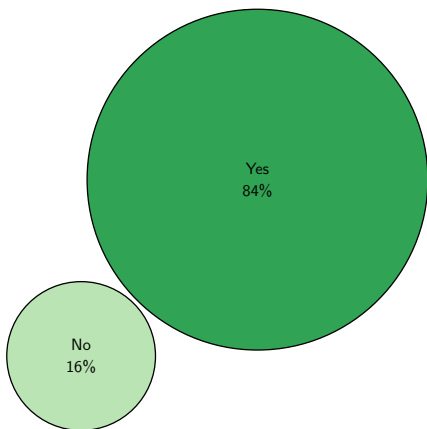
Source: American Community Survey, 2020 5-year estimates, tables B19013 and B19025

Poverty



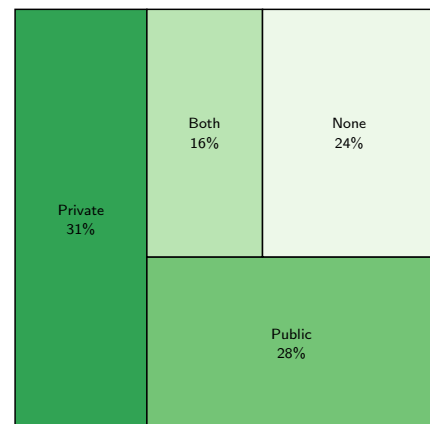
Source: American Community Survey, 2020 5-year estimates, table B17010

Broadband Internet



Source: American Community Survey, 2020 5-year estimates, table B28002

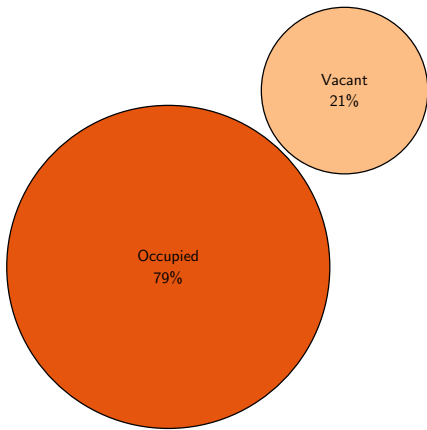
Health Insurance



Source: American Community Survey, 2020 5-year estimates, table B18135

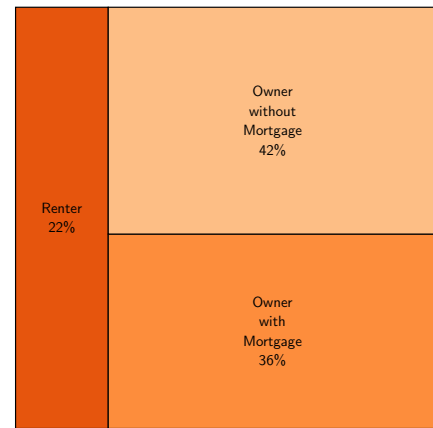
Funston: Housing

Occupancy



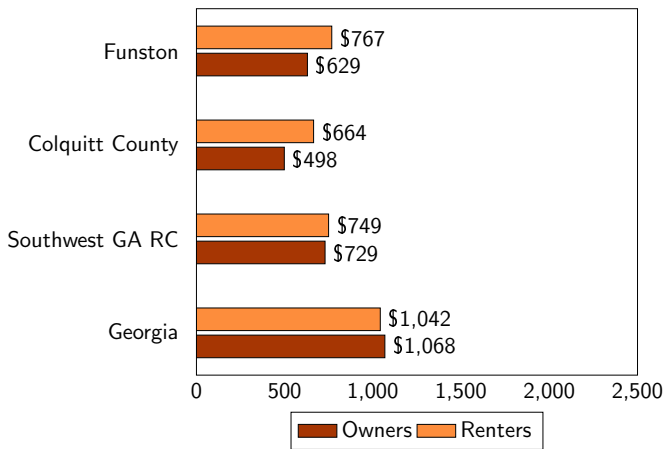
Source: American Community Survey, 2020 5-year estimates, table B25002

Tenure and Mortgage Status



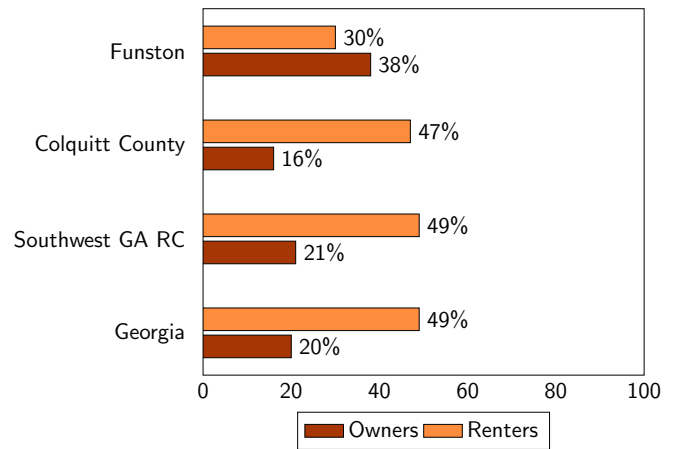
Source: American Community Survey, 2020 5-year estimates, tables B25009 and B25081

Median Housing Costs



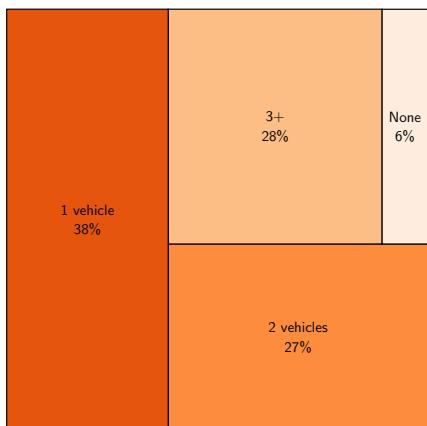
Source: American Community Survey, 2020 5-year estimates, tables B25088 and B25064

Housing Cost-Burdened Households



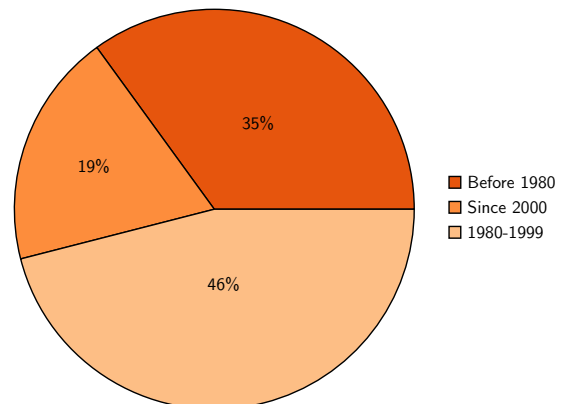
Source: American Community Survey, 2020 5-year estimates, tables B25091 and B25070

Vehicles Available



Source: American Community Survey, 2020 5-year estimates, table B25044

Year Structure Built



Source: American Community Survey, 2020 5-year estimates, table B25034